

# Casuarina Gardens



RICHARDSON ROAD

HOLLAND DRIVE

DRIVE

CAMPINE STREET

LOWAN STREET

PARTRIDGE STREET

BOULEVARD

EASTON

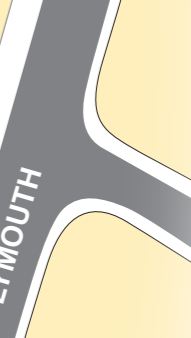
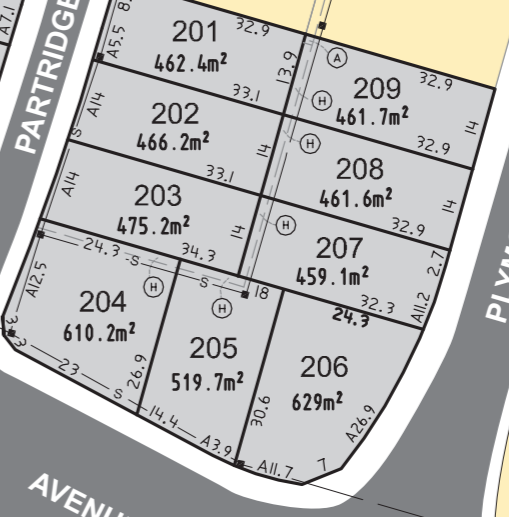
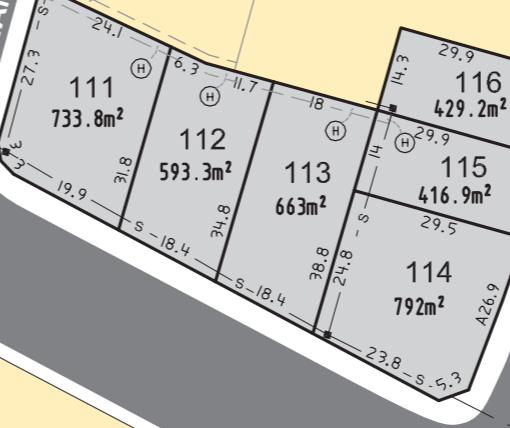
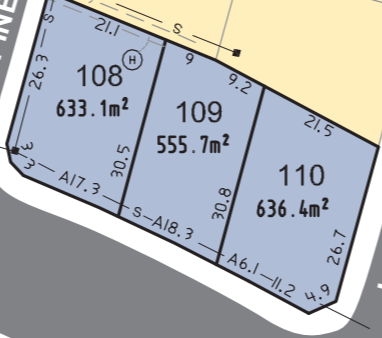
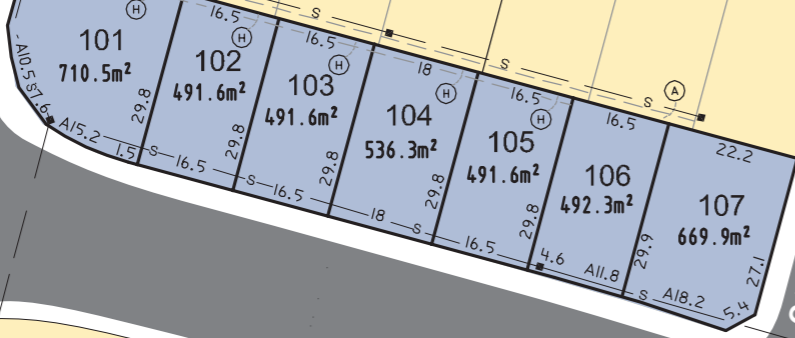
FUTURE SUBDIVISION

EXISTING SUBDIVISION

PARTRIDGE

PLYMOUTH

AVENUE



**Spring Farm**  
The place to call home - naturally

**Disclaimer**

This is a sales plan only. The dimensions, areas, easements and other details shown on this plan are approximate only and are subject to field survey and the final approvals of Camden Council and servicing authorities.

Purchasers should refer to the registered plan of subdivision for final dimensions and other details.

Purchasers should examine the full range of easements & restrictions set out in the 88B instrument accompanying the linen plan.

○ — S — ■ Sewer main & access chamber

■ Lots are subject to Building Construction Standard AS3959-2009 "construction of buildings in bushfire prone lands".

**Easements**

- A - Easement to drain water 1.5 wide
- D - Restriction on the use of land due to electrical substation
- H - Easement to drain water 1.5 wide

